

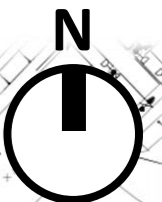


LEGEND:

-  Application Site Boundary
 -  Proposed Footpath (Implemented)
- (For Identification Only)



Project:
Section 16 Planning Application for Proposed Temporary Cold Storage for Poultry and Distribution Centre and Filling of Land for a Period of 3 Years at Lots 471 S.B RP (Part), 472, 473, 474, 475, 476, 482 RP, 483, 484, 486, 487 RP, 497 S.A RP, 501, 502, 504 S.B, 505 and 506 S.B RP in D.D. 89 and Adjoining Government Land, Man Kam To Road, Sha Ling, New Territories (A/NE-FTA/201)

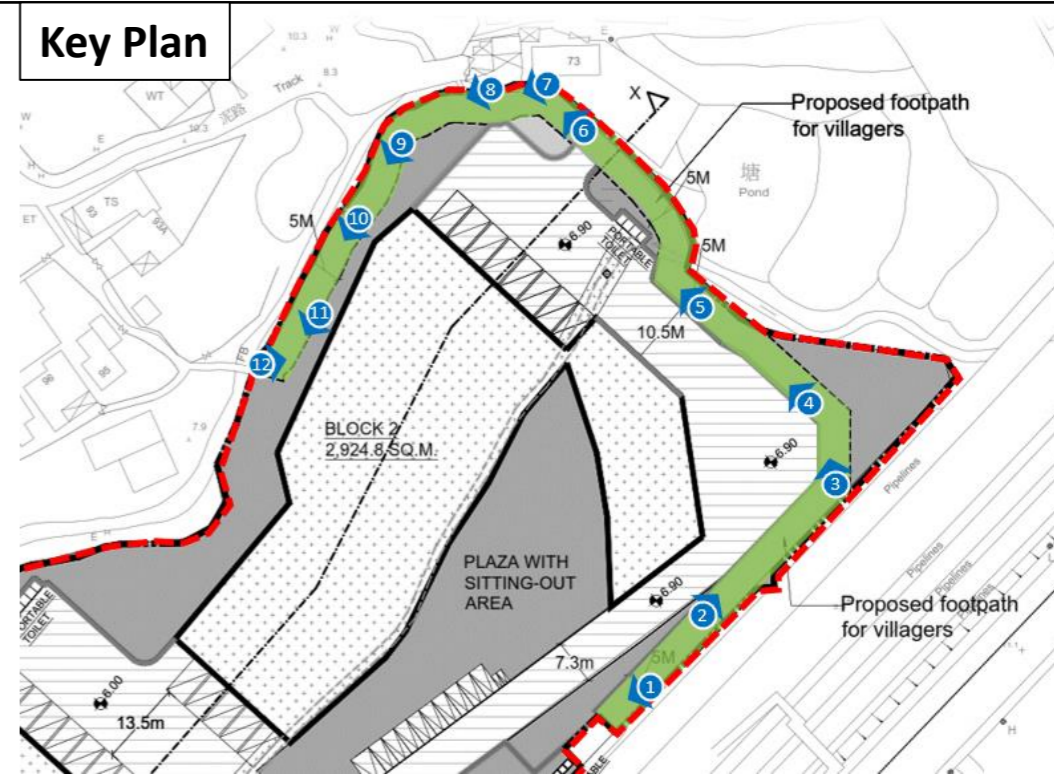
Title:
Key Plan

Illustration:
1

Scale:
N/A

Date:
Sep 2023





Project: Section 16 Planning Application for Proposed Temporary Cold Storage for Poultry and Distribution Centre and Filling of Land for a Period of 3 Years at Lots 471 S.B RP (Part), 472, 473, 474, 475, 476, 482 RP, 483, 484, 486, 487 RP, 497 S.A RP, 501, 502, 504 S.B, 505 and 506 S.B RP in D.D. 89 and Adjoining Government Land, Man Kam To Road, Sha Ling, New Territories (A/NE-FTA/201)

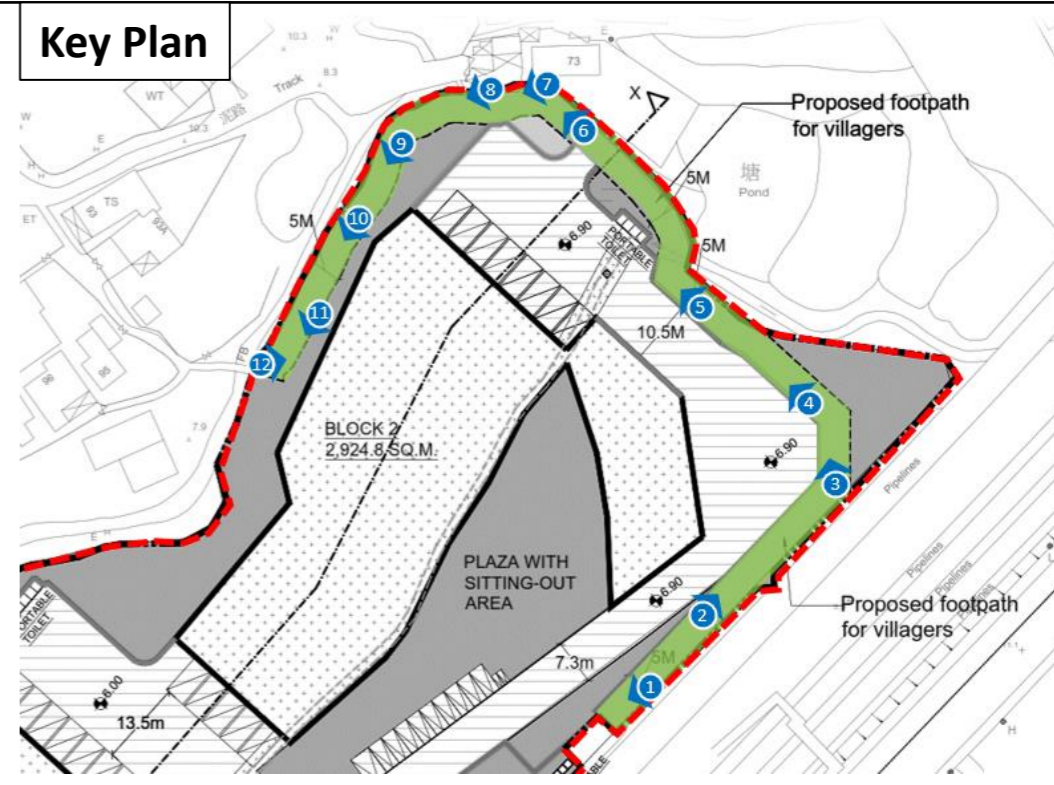
Title: Reprovision of a footpath on the site (Photographic Records)

Illustration: 2

Scale: N/A

Date: Sep 2023





Project: Section 16 Planning Application for Proposed Temporary Cold Storage for Poultry and Distribution Centre and Filling of Land for a Period of 3 Years at Lots 471 S.B RP (Part), 472, 473, 474, 475, 476, 482 RP, 483, 484, 486, 487 RP, 497 S.A RP, 501, 502, 504 S.B, 505 and 506 S.B RP in D.D. 89 and Adjoining Government Land, Man Kam To Road, Sha Ling, New Territories (A/NE-FTA/201)

Title: Reprovision of a footpath on the site (Photographic Records)

Illustration: 3
Scale: N/A
Sep 2023

